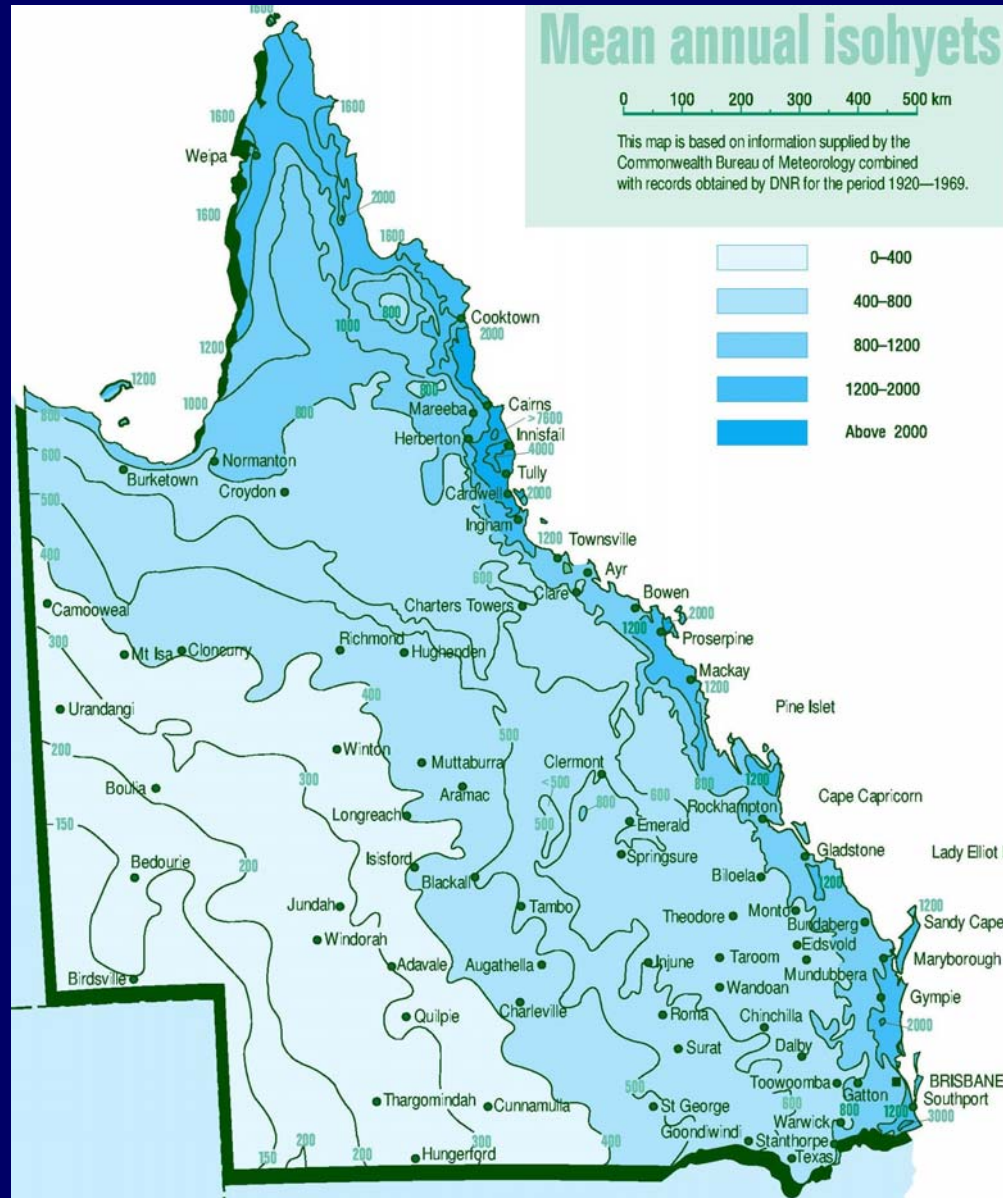





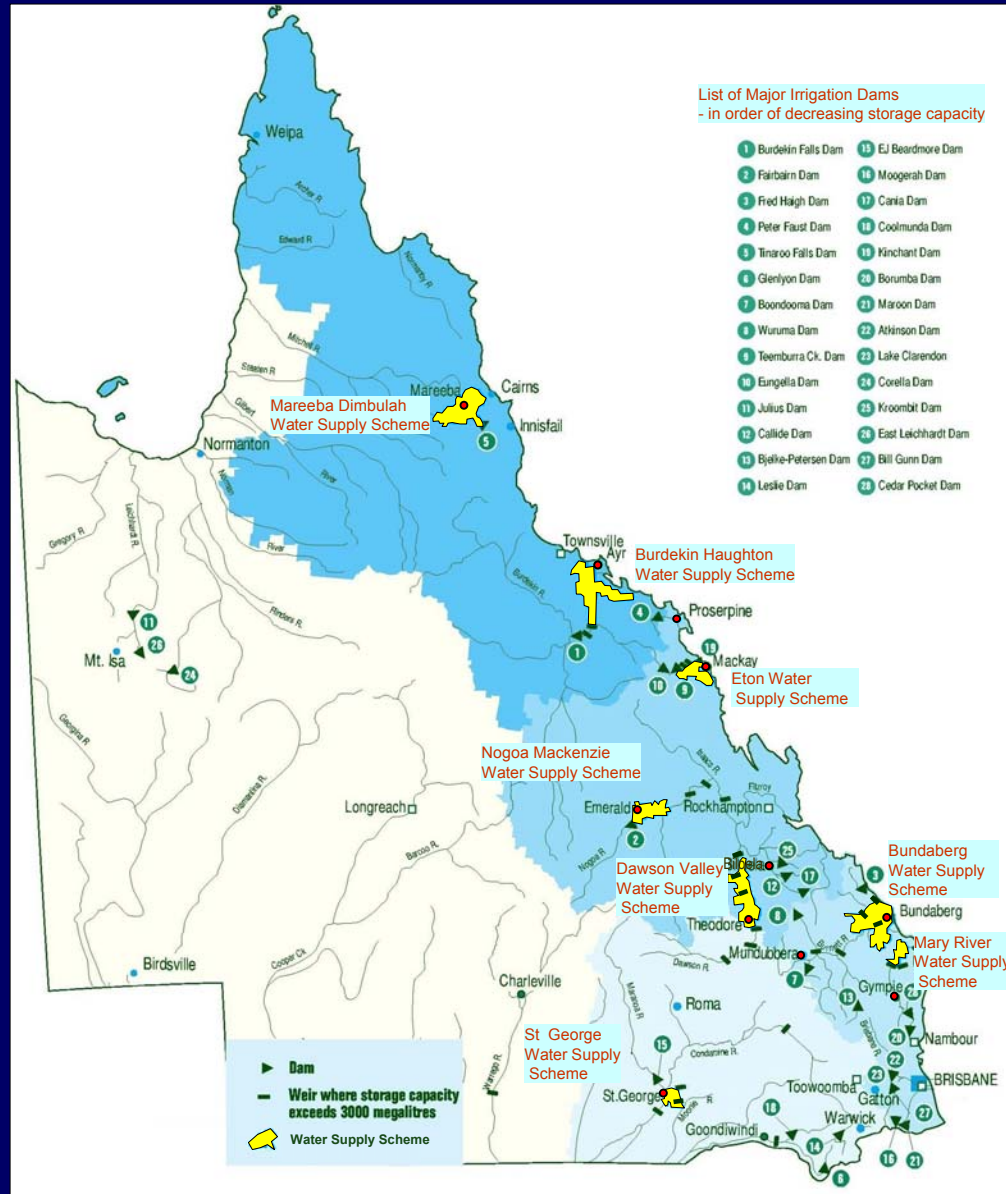

# Introduction

- Irrigation in Queensland
- Peter Nardi  
Department of Natural Resources  
& Mines

# IRRIGATION IN QUEENSLAND




# IRRIGATION IN QUEENSLAND






# North Queensland

- Mareeba Dimbulah Water Supply Scheme
- Burdekin Haughton Water Supply Scheme
- Mackay




# Central Queensland

- Nogoia Mackenzie Water Supply Scheme
- Dawson Valley Water Supply Scheme




# Wide Bay / Burnett

- Bundaberg Water Supply Scheme
- Upper Burnett Water Supply Scheme




# Southern Queensland

- Mary River Water Supply Scheme
- Central Lockyer Water Supply Scheme
- St George Water Supply Scheme

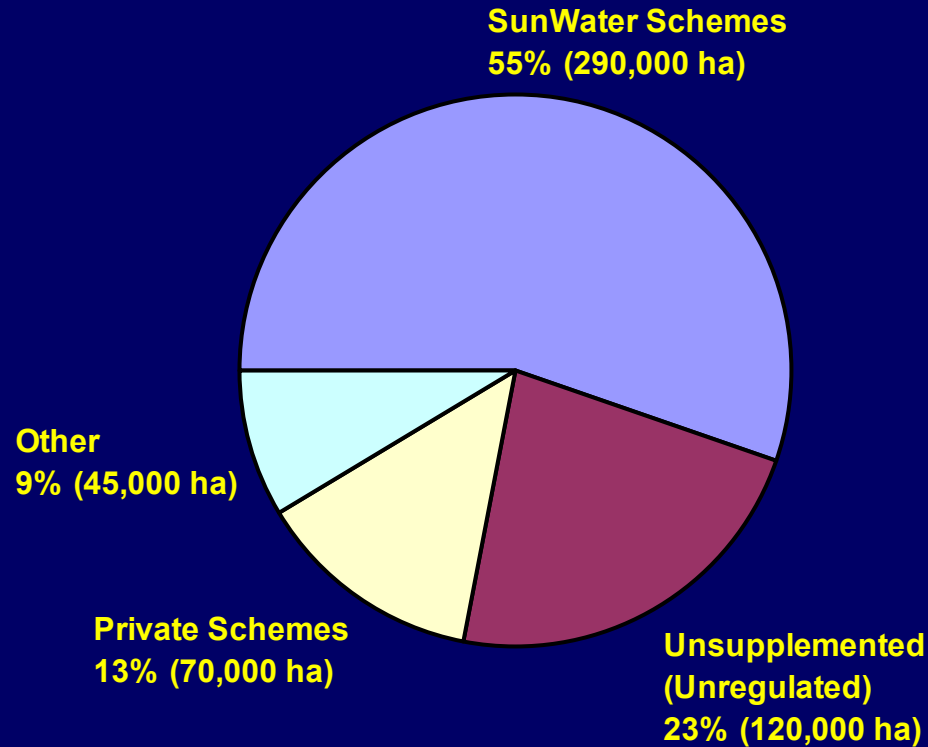



# Amount of Land Irrigated

- Approx. 525,000 ha under irrigation (source ABS Ag Survey 2000)



**Irrigated Area in Queensland by Management**  
(source ABS Ag Survey 2000, NR&M Annual Water Statistics)



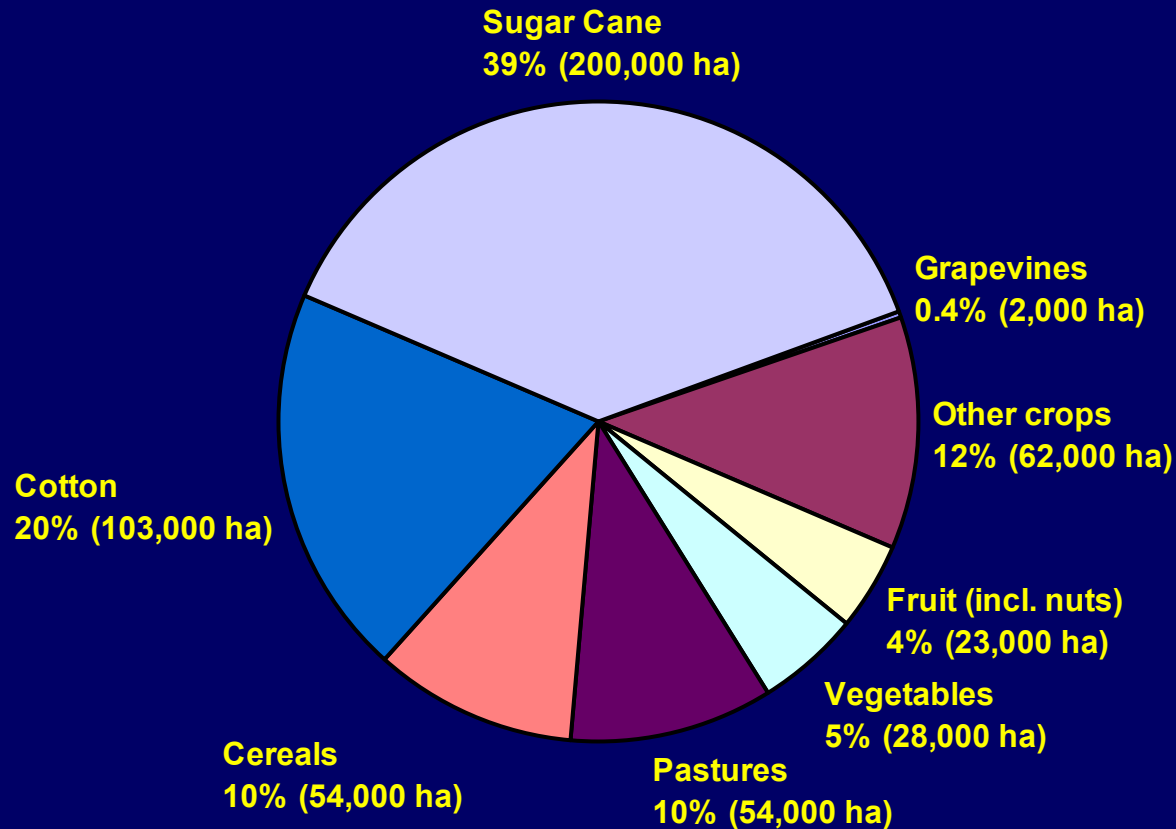



# Amount of Water Used for Irrigation

- Approx. 3000GL (source ANRA 1996/97 Figures)
- Represents 65% of total water use in QLD (based on 1996/97 Figures)
- Approx 60-70% from surface water
- Approx 30-40% from groundwater

# IRRIGATION IN QUEENSLAND

## Irrigated Area in Queensland by Crop Type (source ABS Ag Survey 2000, 1999 Cotton Year Book)





**Irrigated Area in Queensland by Irrigated Method  
(source ABS Ag Survey 2000)**

